

4340

8642953

DECLARATION OF ANNEXATION

OF

THE PENINSULAS AT LAKE OLYMPIA, SECTION TWO - PHASE B

THE STATE OF TEXAS §

COUNTY OF HARRIS §

THIS DECLARATION OF ANNEXATION is made by LAKE OLYMPIA DEVELOPMENT, N.V, a Netherlands Antilles corporation, doing business as LAKE OLYMPIA DEVELOPMENT CORPORATION ("Declarant").

W I T N E S S E T H:

WHEREAS, Declarant is the owner of the properties described on Exhibits "A", "B", and "C", which are attached hereto and incorporated herein by reference for all purposes (the "Property") upon which Declarant proposes to develop a residential/mixed use commercial community to be known as Lake Olympia pursuant to a common or uniform plan or scheme of development;

AND, WHEREAS, by virtue of a Declaration of Covenants, Conditions, and Restrictions ("Declaration"), recorded in Volume 1355 at Page 709 of the Deed Records of Fort Bend County, Texas, Declarant has created, out of that portion of the Property which is more particularly described in the Declaration, a subdivision known as PALMER PLANTATION AT LAKE OLYMPIA SECTION ONE and has imposed upon such subdivision the covenants, conditions, and restrictions described in the Declaration;

AND, WHEREAS, as contemplated by the Declaration, Declarant now desires to create, out of that portion of the Property, more particularly described on Exhibit "D" which is attached hereto and incorporated herein by reference for all purposes, a subdivision to be known as THE PENINSULAS AT LAKE OLYMPIA SECTION TWO (the "Subdivision") and to impose upon the property constituting the Subdivision, the covenants, conditions, and restrictions described in the Declaration, except to the extent that the same are modified or amended herein, all as a part of

LEASE RETURN TO:
Lake Olympia Development
700 Lake Olympia Parkway
Missouri City, TX 77459

Declarant's uniform plan or scheme for development of the Property.

NOW, THEREFORE, Declarant hereby declares that all of the Subdivision shall be held, sold, and conveyed subject to all of the easements, restrictions, covenants, and conditions described in the Declaration, which is incorporated herein by reference for all purposes, except to the extent that the Declaration is specifically amended herein, all of which easements, restrictions, covenants, and conditions shall run with the property constituting the Subdivision and shall be binding upon any person or entity owning or claiming any right, title, or interest in or to any portion of the property constituting the Subdivision, and their heirs, successors, and assigns, and all of which shall inure to the benefit of, and be enforceable by, Declarant and each Owner (as defined in the Declaration); provided, however, that the easements, restrictions, covenants, and conditions of the Declaration, so far as they affect the Subdivision, are amended as follows:

1. The Subdivision shall constitute, and the restrictions, covenants, and conditions of this Declaration of Annexation shall only cover and affect the following described property:

Lots Six (6) through Twenty-Seven (27), inclusive, in Block One (1); Lots One (1) through Sixteen (16), inclusive, in Block Four (4); and Lots Twenty-Seven (27) through Thirty-Six (36), inclusive, in Block Seven (7), all in The Peninsulas at Lake Olympia Section Two, a subdivision in Fort Bend County, Texas, according to the map or plat thereof recorded on Slide No. 641A in the Plat Records of Fort Bend County, Texas.

2. All Lots within this Subdivision, other than Lots Six (6) through Twenty-Seven (27) in Block One (1), and Lot Twenty-Seven (27) in Block Seven (7), are hereby declared to be Waterway Lots.

3. Article VI, Section 3, "Approval of Plans" is hereby amended to the following extent, and to the following extent only:

- (a) Plans for landscaping and lighting of a particular Lot need not be submitted to the Architectural Control Committee for approval until such time as the Builder or Owner of such Lot is ready, or is obligated, to proceed with installation of landscaping and lighting;

- (b) The final working plans and specifications need not include details of interior mechanical, electrical and plumbing fixtures, systems, or installations, but shall include any details of any exterior mechanical, electrical, and plumbing structures; and
- (c) In the case of a Builder, the Architectural Control Committee may approve a partial preliminary site plan which reflects the exterior elevation, size, and configuration of the proposed Living Unit and ancillary buildings, and reasonably identifies and describes all exterior colors and materials, provided that the actual preliminary plan, and final plan, for such Lot, comply with, and follow, such partial preliminary site plan.
- (d) All plans, submitted to the Architectural Control Committee, including partial, preliminary, and final plans shall show the location of the proposed foundation or slab upon each Lot. The Architectural Control Committee shall have the right to require that the slab or foundation be of pier and beam or pier and slab construction, to the extent that the Architectural Control Committee believes that the use of such foundation construction may help to preserve the maximum number of trees upon the Lot or within the subdivision.

4. The following Sections of Article VIII are amended as follows:

Section 2. Improvement of Lots. No building or other structure of any kind or type shall be constructed, maintained, or allowed on any Lot other than (i) one detached single-family dwelling, which shall not exceed two and one-half (2 1/2) stories in height; (ii) no more than one private garage for no less than two (2) nor more than three (3) passenger cars, which garages shall open to the side of the Lot and shall not face the street unless specifically approved in writing by the Architectural Control Committee; (iii) servant's quarters for household and domestic employees actually employed by the Owner or resident of the Lot; and (iv) a greenhouse to grow plants solely for family or household purposes of the Owner or resident of the Lot, which greenhouse must not be visible from the street or adjacent property unless agreed to by Declarant, and plans for construction and location of which must be approved by the Architectural Control Committee prior to construction of such greenhouse. No carports (which shall not include protecocheres) shall be allowed on any Lot unless specifically approved in writing by the Architectural Control Committee.

Section 6. Frontage. All improvements shall be constructed on Lots so as to front the street upon which the Lot faces. A corner Lot shall be deemed to face toward the street which is the furthest from the building setback line for such Lot. The front exterior wall of a dwelling shall be constructed so as to lie either parallel to the street upon which the Lot faces, or at an angle thereto which does not exceed forty-five (45) degrees.

Section 7. Size. Each Living Unit constructed upon a Lot within the Subdivision (with the exception of Living Units constructed on Lots Six (6) through Nine (9) and Lot Twenty-Seven (27) in Block One (1), and Lot Twenty-Seven (27) in Block Seven (7) shall contain not less than 2,200 square feet of living area if a one-story Living Unit and not less than 2,700 square feet of living area if a two-story Living Unit; provided, however, that Living Units constructed upon

Lots Six (6) through Nine (9) and Lot Twenty-Seven (27) in Block One (1) and upon Lot Twenty-Seven (27) in Block Seven (7) shall contain not less than 2,000 square feet of living area if a one-story Living Unit and not less than 2,500 square feet of living area if a two-story Living Unit. All computations of living area shall be exclusive of opened or screened porches, terraces, patios, driveways, garages, servant's quarters and/or greenhouses. Measurements shall be made to the face of the outside walls of the living area.

Section 8. Roofing Material. The roof of any Living Unit (including any garage or servant's quarters) shall be constructed or covered with (i) wood shingles which have been treated with fire retardant as prescribed by the ordinances of the City of Missouri City as then in existence or (ii) asphalt or composition type shingles of a minimum of 300 pound - dimensional type, comparable in color to aged or weathered wood shingles. The decision to such comparison shall rest exclusively with the Architectural Control Committee. Any other type of roofing materials shall be permitted only at the sole discretion of the Architectural Control Committee and shall not be deemed approved until approved in writing.

Section 9. Garages. Unless the Architectural Control Committee specifically agrees otherwise in writing, each Living Unit shall have an attached or detached enclosed private garage, but in no event more than one (1) garage, for not less than two (2) nor more than three (3) passenger cars. Each owner or resident of a Lot shall keep all doors to the private garage shut at all times when it is not necessary to keep such doors open. Garages shall be used only for passenger cars and other vehicles, including boats on trailers, of a type and size as will allow the door or doors of the garage to be shut completely with such vehicle or trailer inside. All garage doors shall open to the side of the lot and shall not face the street.

Section 10. Fences. The provisions of Article VIII, Section 10 of the original Declaration shall control, and be applicable to Lots Six (6) through Nine (9) of Block One (1) of the Subdivision; provided, however, that the Owner of Lot Nine (9) of Block One (1) shall not be required to construct a fence along the east boundary of Lot Nine (9). Except with regard to Lot Six (6) through Nine (9) in Block One (1), no Owner shall be required to build any fence on the back portion of any Lot, and no Owner shall build any fence or other similar structure on the back portion of any Lot without the express, prior written approval of the Architectural Control Committee. Unless otherwise specifically agreed in writing by the Architectural Control Committee, no building, fence, or other structure shall be placed or built on any Lot nearer to the front lot line or nearer to a side street line than the building setback lines shown on the Subdivision plat nor in any front yard. No building or other structure (except for a fence) shall encroach on any easement reflected on the Subdivision plat.

5. There is added to Article VIII a new Section 33 as follows:

Section 33. Window Coverings. Each Owner and occupant of a Living Unit shall provide drapes, blinds, or window coverings, the exterior of which, when such window coverings are closed, shall be of a white or neutral color.

6. The Declaration is further amended by substitution of the Exhibits "E" and "F" which are attached hereto and incorporated herein by reference for all purposes, for the Exhibits "E" and "F" which are attached to the Declaration.

7. Article VIII, Section 29 is deleted in its entirety.

8. Except the extent that the Declaration is specifically amended herein, all of the covenants, conditions, restrictions, and reservations contained in the Declaration shall be and remain in full force and effect.

9. All words, phrases, or terms used herein shall have the same meaning as contained in the Declaration, unless a contrary definition is given herein.

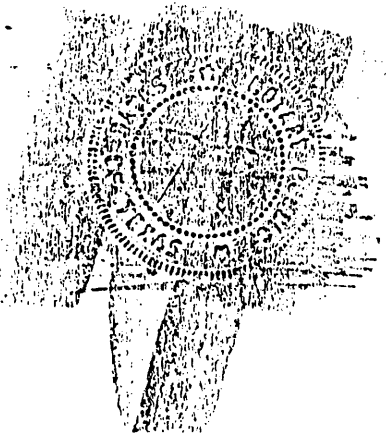
IN WITNESS WHEREOF, the undersigned being the Declarant herein, has hereunto set its hand and seal this 23rd day of August, 1986.

LAKE OLYMPIA DEVELOPMENT, N.V.,
a Netherlands Antilles corporation
d/b/a LAKE OLYMPIA DEVELOPMENT
CORPORATION

BY: [Signature]
ANDREW CHOY, President

THE STATE OF TEXAS §
COUNTY OF FORT BEND §

This instrument was acknowledged before me on this the 23rd day of August, 1986 by ANDREW CHOY, President of LAKE OLYMPIA DEVELOPMENT, N.V., a Netherlands Antilles corporation, d/b/a LAKE OLYMPIA DEVELOPMENT CORPORATION, on behalf of said corporation.



Lorraine K. Treich
NOTARY PUBLIC IN AND FOR
THE STATE OF TEXAS
NAME: Lorraine K. Treich
MY COMMISSION EXPIRES: 10-19-86

038604.017(1)gs

LORRAINE K. TREICH
Notary Public, State of Texas
My Commission Expires October 18, 1986
Bonded by Larrick Agency, Lawyers Surety Corp

Revised 1-8-82

October 12, 1981

Job No. 176-0000-21

DESCRIPTION OF
PALMER PLANTATION MUNICIPAL
UTILITY DISTRICT NO. 1

Being 359.403 acres of land located in the David Bright League, Abstract 13, Fort Bend County, Texas and being more particularly described by metes and bounds as follows:

BEGINNING at the southwest corner of Quail Valley Subdivision, Glenn Lakes, Section 1, a subdivision of record in Volume 10, Page 1 of the Plat Records of Fort Bend County, Texas;

Thence, with the south line of said Glenn Lakes, Section 1, North $88^{\circ} 58' 55''$ East, 795.93 feet to a point for corner;

Thence, continuing with said south line, North $88^{\circ} 20' 20''$ East, 280.00 feet to a point for corner;

Thence, leaving said south line, South $01^{\circ} 39' 40''$ East, 336.70 feet to a point for corner;

Thence, South $57^{\circ} 52' 10''$ East, 448.39 feet to a point for corner;

Thence, South $38^{\circ} 22' 03''$ East, 302.76 feet to a point for corner;

Thence, South $50^{\circ} 21' 21''$ East, 903.96 feet to a point for corner;

Thence, South $26^{\circ} 57' 08''$ East, 299.78 feet to a point for corner;

Thence, South $18^{\circ} 14' 45''$ West, 438.36 feet to a point for corner;

Thence, South $61^{\circ} 41' 30''$ West, 297.48 feet to a point for corner;

Thence, South $01^{\circ} 23' 53''$ East, 598.05 feet to a point for corner;
In the north line of Senior Road (60.00 feet wide);

Thence, South $64^{\circ} 56' 34''$ West, 75.36 feet to a point for corner;

Thence, South $61^{\circ} 40' 12''$ West, 590.83 feet to a point for corner
in the aforementioned north line of Senior Road;

Thence, with the north line of Senior Road, South $88^{\circ} 36' 07''$ West
2825.67 feet to a point for corner in the center line of Oyster Creek;

• Thence, with the center line meanders of Oyster Creek the following
nineteen (19) courses:

1. North $36^{\circ} 39' 40''$ West, 90.41 feet to a point for corner;
2. North $56^{\circ} 58' 53''$ West, 789.64 feet to a point for corner;
3. North $58^{\circ} 32' 29''$ West, 712.80 feet to a point for corner;
4. North $85^{\circ} 33' 10''$ West, 645.21 feet to a point for corner;
5. South $80^{\circ} 49' 42''$ West, 185.43 feet to a point for corner;
6. South $87^{\circ} 34' 50''$ West, 165.42 feet to a point for corner;
7. North $73^{\circ} 32' 23''$ West, 221.74 feet to a point for corner;
8. North $41^{\circ} 44' 14''$ West, 212.81 feet to a point for corner;
9. North $10^{\circ} 38' 12''$ West, 235.33 feet to a point for corner;
10. North $41^{\circ} 07' 59''$ East, 159.52 feet to a point for corner;
11. North $34^{\circ} 56' 41''$ East, 198.35 feet to a point for corner;
12. North $53^{\circ} 43' 35''$ East, 203.19 feet to a point for corner;
13. North $62^{\circ} 17' 52''$ East, 174.31 feet to a point for corner;
14. North $60^{\circ} 18' 28''$ East, 100.99 feet to a point for corner;
15. North $45^{\circ} 26' 24''$ East, 118.28 feet to a point for corner;
16. North $31^{\circ} 38' 44''$ East, 531.90 feet to a point for corner;
17. North $03^{\circ} 37' 10''$ West, 501.14 feet to a point for corner;
18. North $16^{\circ} 46' 56''$ West, 125.90 feet to a point for corner;
19. North $64^{\circ} 09' 40''$ West, 198.56 feet to a point for corner;

Thence, leaving said center line, South $87^{\circ} 38' 27''$ East, 115
feet to a point for corner;

Thence, North $88^{\circ} 43' 15''$ East, 135.68 feet to a point for corner
in the south line of a replat of Quail Valley Subdivision, Thunderbird
Section 2, a subdivision of record in Volume 23, Page 3 of the Plat Record
of Fort Bend County, Texas;

Thence, with the south line of said Thunderbird, Section 2 the
following five (5) courses:

Revised 1-8-82

October 12, 1981

Job No. 176-0000-21

1. North $88^{\circ} 13' 48''$ East, 283.63 feet to a point for corner;
2. North $88^{\circ} 43' 55''$ East, 593.59 feet to a point for corner;
3. North $88^{\circ} 59' 29''$ East, 459.22 feet to a point for corner;
4. North $89^{\circ} 04' 57''$ East, 918.79 feet to a point for corner;
5. North $88^{\circ} 37' 56''$ East, 835.47 feet to the southeast corner of said Thunderbird, Section 2, same being in the west line of the aforementioned Glenn Lakes, Section 1;

Thence, with the west line of Glenn Lakes, Section 1, South $00^{\circ} 57' 25''$ East, 8.91 feet to the POINT OF BEGINNING and containing 359.403 acres of land.

LICHLITER/JAMESON & ASSOCIATES, INC

AS PER ORIGINAL

Revised 1/8/82

October 12, 1981

Job No. 180-0000-21

DESCRIPTION OF
PALMER PLANTATION MUNICIPAL
UTILITY DISTRICT NO. 2

Being 332.269 acres of land located in the David Bright League, Abstract 13, Fort Bend County, Texas and being more particularly described by metes and bounds as follows:

BEGINNING at the southeast corner of Quail Valley Subdivision, Glenn Lakes, Section 1, a subdivision of record in Volume 10, Page 1 of the Plat Records of Fort Bend County, Texas;

Thence, North $88^{\circ} 53' 11''$ East, 3,026.35 feet to a point for corner;

Thence, South $01^{\circ} 06' 49''$ East, 275.77 feet to a point for corner;

Thence, South $64^{\circ} 29' 38''$ East, 76.36 feet to a point for corner;

Thence North $58^{\circ} 33' 08''$ East, 243.06 feet to a point for corner;

Thence, South $01^{\circ} 06' 49''$ East, 2,939.99 feet to a point for corner in the north line of Senior Road (60.00 feet wide);

Thence, with the north line of Senior Road, South $88^{\circ} 36' 07''$ West, 4,497.19 feet to a point for corner;

Thence, leaving said north line, North $01^{\circ} 23' 53''$ West, 895.90 feet to a point for corner;

Thence, North $61^{\circ} 41' 30''$ East, 297.48 feet to a point for corner;

Thence, North $18^{\circ} 14' 45''$ East, 438.36 feet to a point for corner;

Thence, North $26^{\circ} 57' 08''$ West, 299.78 feet to a point for corner;

Thence, North $50^{\circ} 21' 21''$ West, 903.96 feet to a point for corner;

Thence, North $30^{\circ} 22' 03''$ West, 302.76 feet to a point for corner;

1000 0001
Revised 1/8/82

October 12, 1981

Job No. 180-0000-21

Thence, North 57° 52' 10" West, 448.39 feet to a point for corn

Thence, North 01° 39' 40" West, 336.70 feet to a point for corn
In the south line of aforementioned Glenn Lakes, Section 1;

Thence, with the south line of Glenn Lakes, Section One,
North 88° 20' 20" East, 2,164.25 feet to the POINT OF BEGINNING and
containing 332.269 acres of land.

LICHLITER/JAMESON & ASSOCIATES

LEGAL DESCRIPTION

53.7577 ACRES IN THE
ELIJAH ROARK LEAGUE, A-77
FORT BEND COUNTY, TEXAS

Being 53.7577 acres in the Elijah Roark League, Abstract 77, Fort Bend County, Texas, more particularly being a portion of that certain 389.5 acre tract of land conveyed to Hermann Hospital Estates by instrument of record in Volume 75, Page 530, Deed Records, Fort Bend County, Texas and said 53.7577 acres being more particularly described by metes and bounds as follows;

BEGINNING at a 1 1/4 inch iron pipe found marking the northwest corner of that certain 3.5489 acre tract conveyed to Dannie Joe DeWalt Robinson by instrument of record in Volume 504, Page 66, Deed Records, Fort Bend County, Texas, same being in the south line of Senior Road;

Thence, leaving said south line of Senior Road, with the west line of said 3.5489 acres, South 10° 36' 47" East, 389.27 feet to a 1/2 inch iron rod set for corner in the approximate centerline of a drainage swale;

Thence, leaving the west line of said 3.5489 acres, with the approximate centerline of said drainage swale, the following eleven (11) courses:

1. South 86° 38' 21" West, 50.72 feet to a 1/2 inch iron rod set for corner;
2. South 86° 38' 21" West, 144.35 feet to a 1/2 inch iron rod set for corner;
3. South 88° 13' 56" West, 154.01 feet to a 1/2 inch iron rod set for corner;
4. South 88° 36' 21" West, 628.70 feet to a 1/2 inch iron rod set for corner;
5. South 88° 47' 48" West, 490.55 feet to a 1/2 inch iron rod set for corner;

6. South 88° 29' 19" West, 386.99 feet to a 1/2 inch iron rod set for corner;
7. South 88° 32' 18" West, 420.79 feet to a 1/2 inch iron rod set for corner;
8. South 88° 20' 20" West, 484.90 feet to a 1/2 inch iron rod set for corner;
9. South 67° 04' 26" West, 47.60 feet to a 1/2 inch iron rod set for corner;
10. South 35° 02' 58" West, 313.15 feet to a 1/2 inch iron rod set for corner;
11. South 85° 32' 47" West, 186.41 feet to a 1/2 inch iron rod set for corner;

Thence, South 53° 24' 21" West, 149.91 feet to a 1/2 inch iron rod set for corner, same being in the northeasterly line of Rustlers Crossing, a subdivision of record in Volume 28, Page 2, Map Records, Fort Bend County, Texas;

Thence, with said northeasterly line, the following five (5) courses:

1. North 44° 21' 45" West, 52.21 feet to a 1/2 inch iron rod set for corner;
2. North 82° 47' 45" West, 288.10 feet to a 1/2 inch iron rod set for corner;
3. North 56° 34' 29" West, 187.14 feet to a 1/2 inch iron rod set for corner;
4. North 77° 57' 54" West, 510.03 feet to a 1/2 inch iron rod set for corner;
5. North 66° 58' 35" West, 600.97 feet to a 1/2 inch iron rod set for corner, same being the most northerly corner of said Rustlers Crossing;

53.7577 Acres

October 24, 1983

Job No. 173-0104-02

Thence, North 68° 37' 59" West, at 55.51 feet pass the most easterly corner of that certain 84.3676 acre tract conveyed to Colonial Savings Association by instrument of record in Volume 937, Page 723, Deed Records, Fort Bend County, Texas and continue with the northeasterly line of said 84.3676 acres, in all, 166.66 feet to a 1/2 inch iron rod set for corner;

Thence, continuing with said northeasterly line, North 48° 38' 44" West, 205.64 feet to a 1 1/4 inch iron pipe found marking the northeast corner of said 84.3676 acres and the northwest corner of the aforementioned 389.5 acres, same being in the aforementioned south line of Senior Road;

Thence, North 01° 24' 00" West, 30.00 feet to a 1/2 inch iron rod set for corner in the centerline of Senior Road, also being the north line of the aforementioned Elijah Roark League, A-77, and the south line of the David Bright League, A-13;


Thence, with said centerline, North 88° 36' 00" East, 5,059.53 feet to a 1/2 inch iron rod set for corner;

Thence, leaving said centerline, South 01° 24' 00" East, 30.00 feet to the POINT OF BEGINNING and containing 53.7577 acres of land.

LICHLITER/JAMESON & ASSOCIATES, INC.

Jerry A. Davis

Jerry A. Davis
Registered Public Surveyor
Texas Registration No. 1793



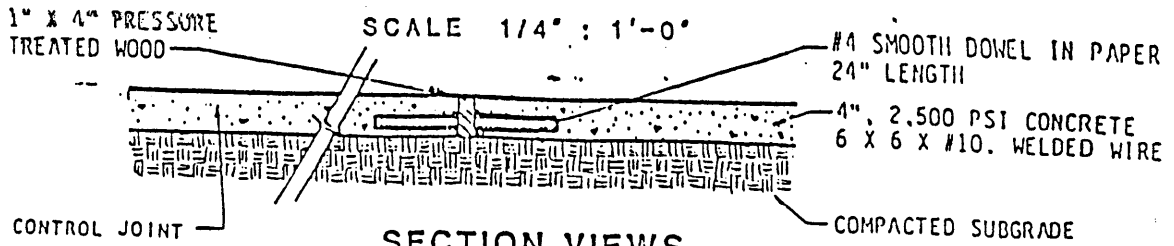
THE PENINSULAS, SECTION TWO

Lot 6, Block 1
Lot 7, Block 1
Lot 8, Block 1
Lot 9, Block 1
Lot 10, Block 1
Lot 11, Block 1
Lot 12, Block 1
Lot 13, Block 1
Lot 14, Block 1
Lot 15, Block 1
Lot 16, Block 1
Lot 17, Block 1
Lot 18, Block 1
Lot 19, Block 1
Lot 20, Block 1
Lot 21, Block 1
Lot 22, Block 1
Lot 23, Block 1
Lot 24, Block 1
Lot 25, Block 1
Lot 26, Block 1
Lot 27, Block 1
Lot 1, Block 4
Lot 2, Block 4
Lot 3, Block 4
Lot 4, Block 4
Lot 5, Block 4
Lot 6, Block 4
Lot 7, Block 4
Lot 8, Block 4
Lot 9, Block 4
Lot 10, Block 4
Lot 11, Block 4
Lot 12, Block 4
Lot 13, Block 4
Lot 14, Block 4
Lot 15, Block 4
Lot 16, Block 4
Lot 27, Block 7
Lot 28, Block 7
Lot 29, Block 7
Lot 30, Block 7
Lot 31, Block 7
Lot 32, Block 7
Lot 33, Block 7
Lot 34, Block 7
Lot 35, Block 7
Lot 36, Block 7

The following list designates types of sidewalks adjacent to specific lots in the Peninsulas at Lake Olympia, Section Two.

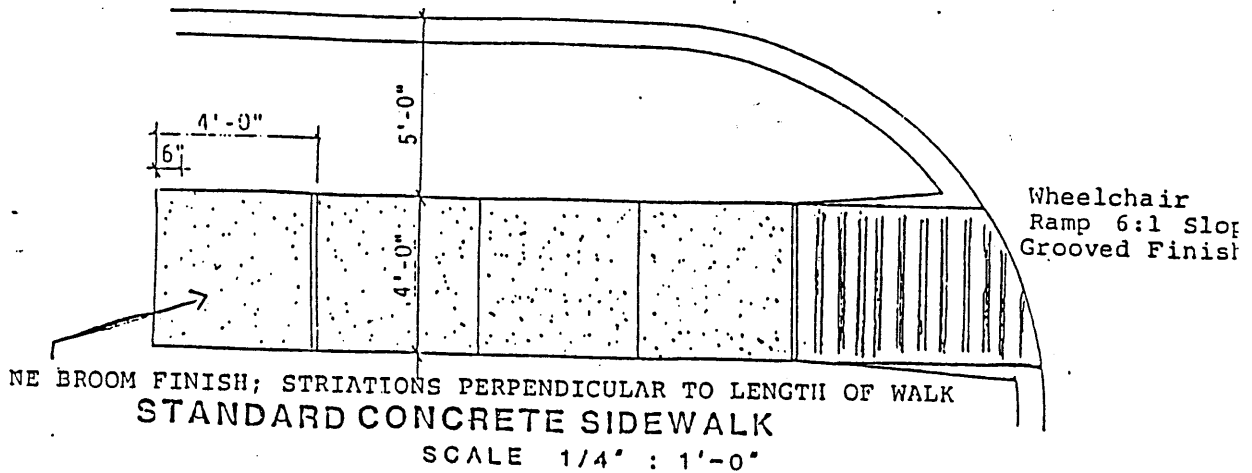
TYPE "H" - All lots in the Peninsulas Section Two, EXCEPT for the following lots as specified below.

TYPE "I" - Lot 14, Block 1
Lot 19, Block 1
Lot 34, Block 7



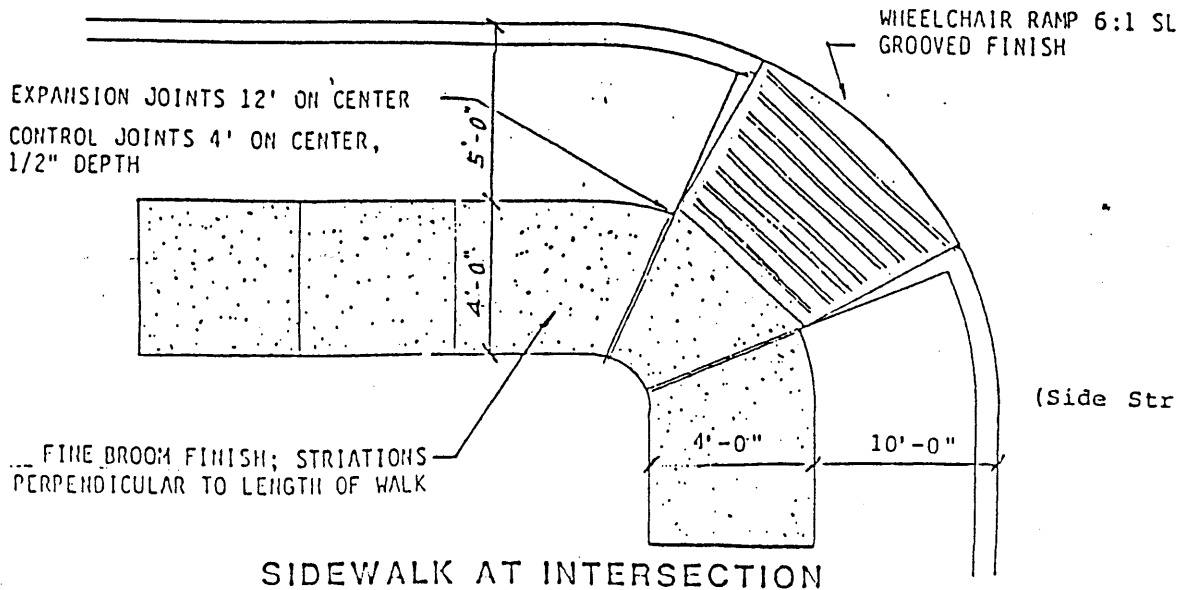
SECTION VIEWS
SCALE 3/8" : 1'-0"

TYPE "A"



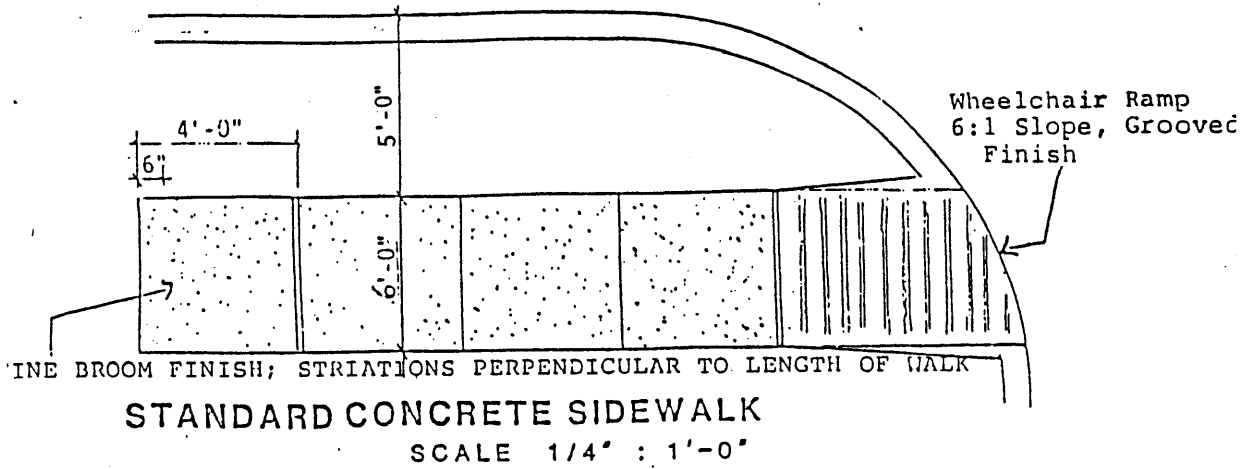
(Front Street)

TYPE "B"

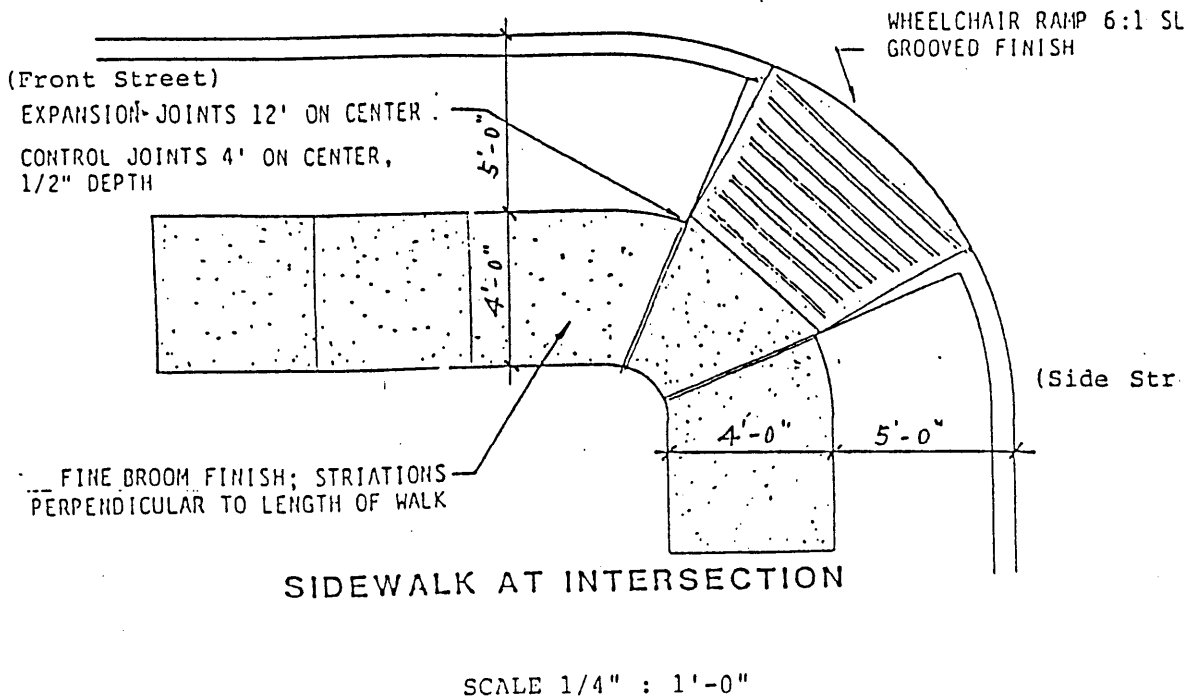


AS PER ORIGINAL

TYPE "C"

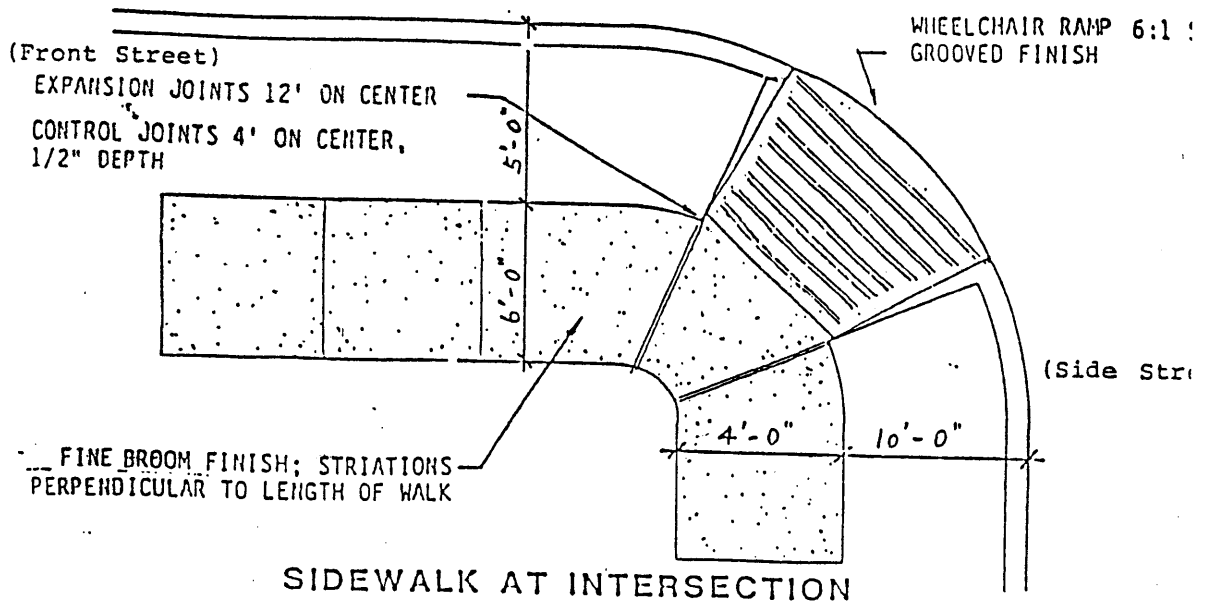


TYPE "D"

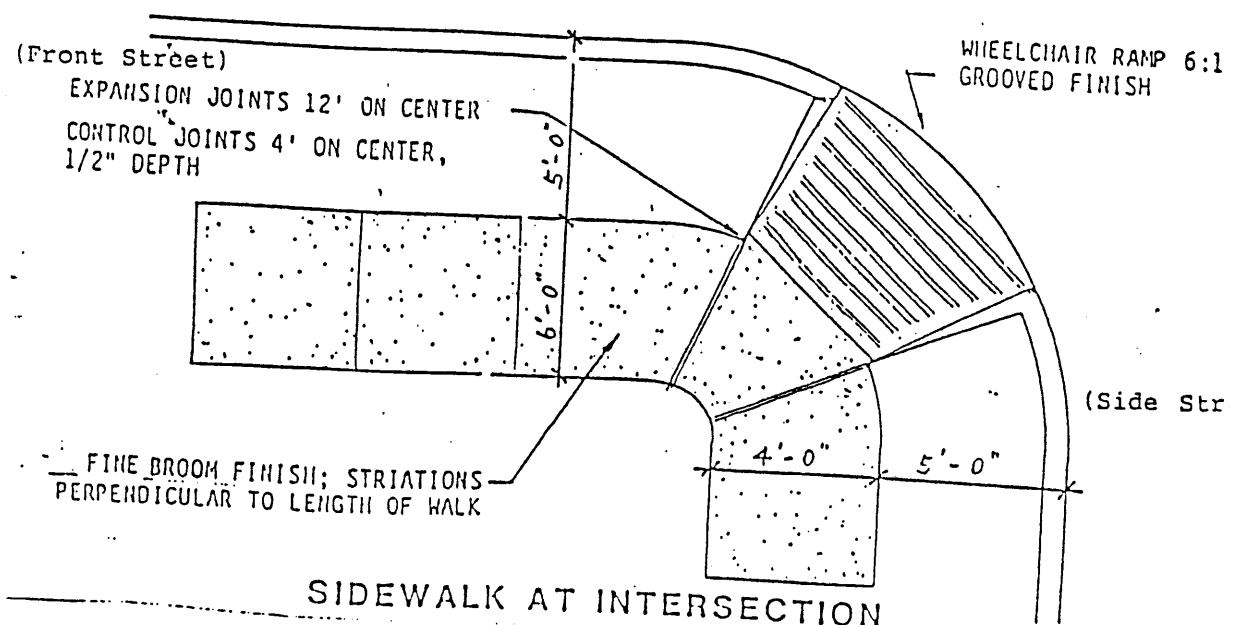


TYPE "E"

AS PER ORIGINAL



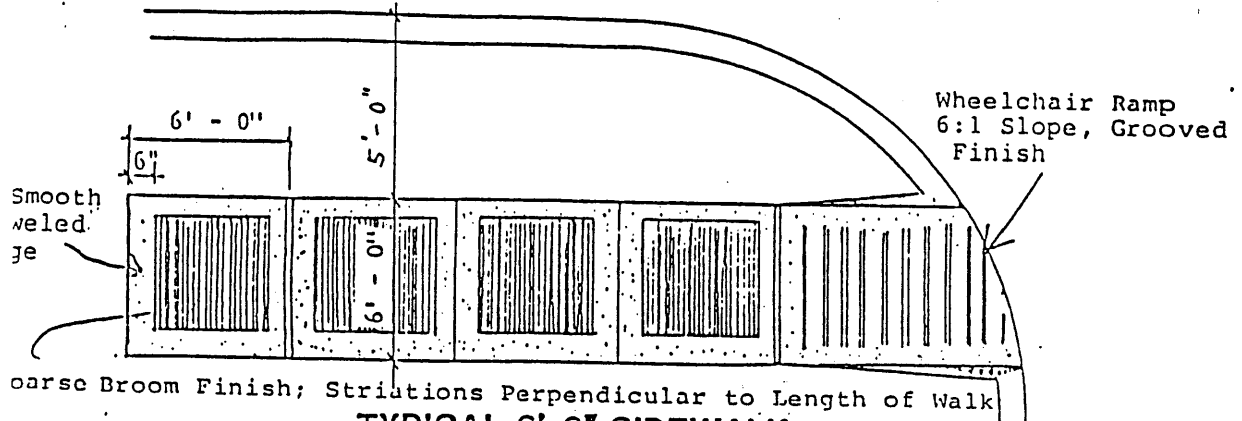
TYPE "F"



SCALE 1/4" : 1'-0"

AS PER ORIGINAL

TYPE "G"



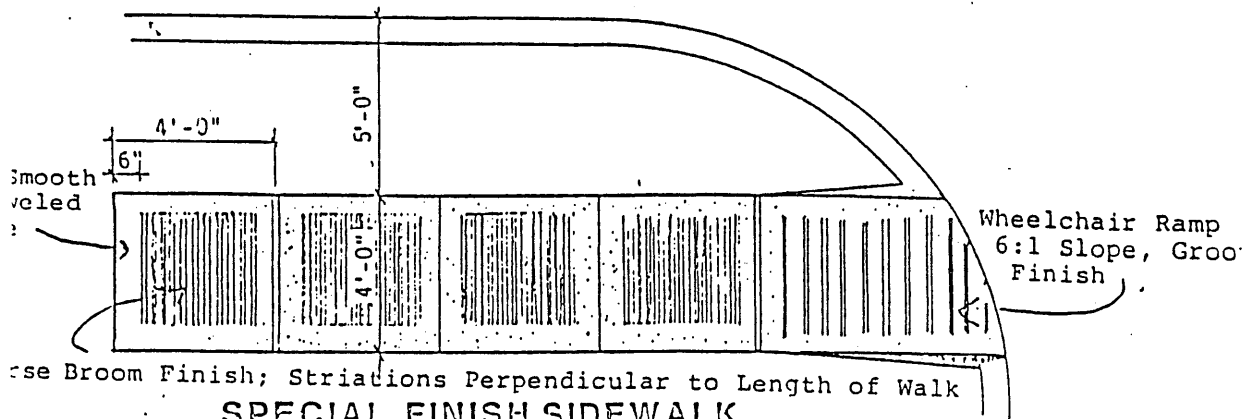
Smooth veled. ge

Wheelchair Ramp
6:1 Slope, Grooved
Finish

TYPICAL 6'-0" SIDEWALK

SCALE 1/4" : 1'-0"

TYPE "H"



Smooth veled

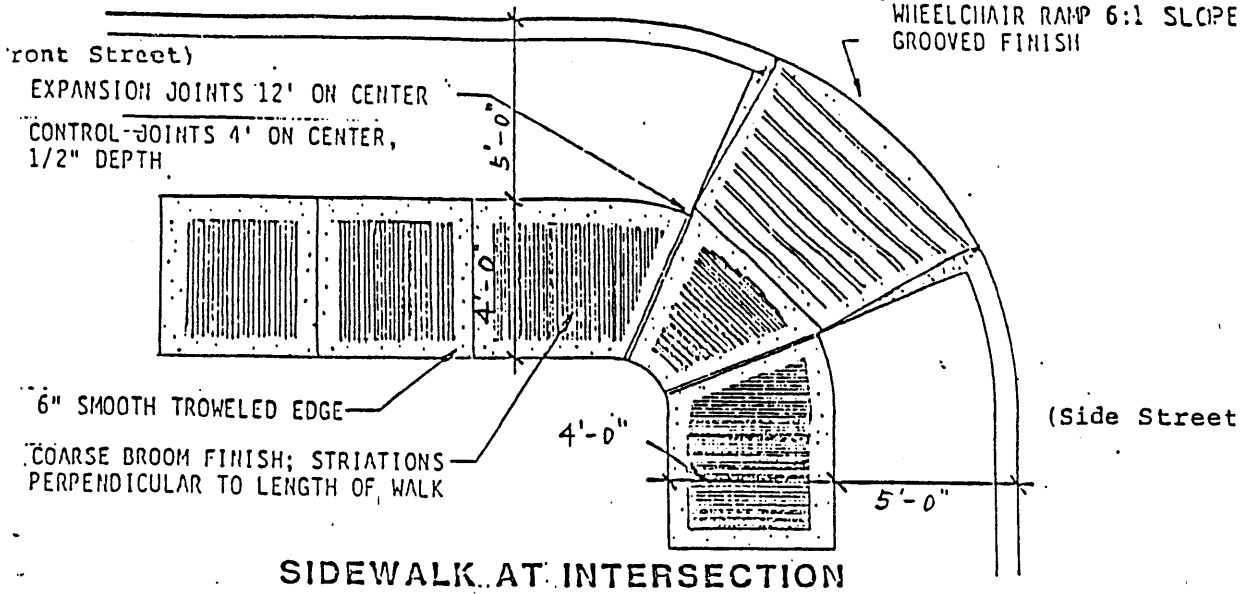
Wheelchair Ramp
6:1 Slope, Groo
Finish

Coarse Broom Finish; Striations Perpendicular to Length of Walk

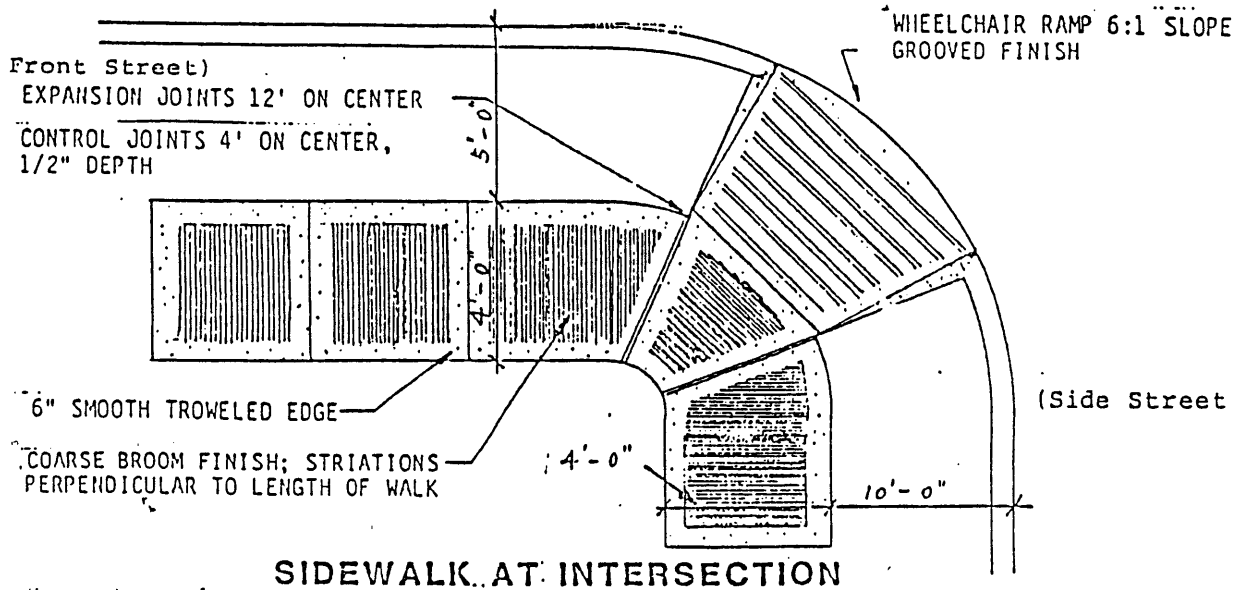
SPECIAL FINISH SIDEWALK

SCALE 1/4" : 1'-0"

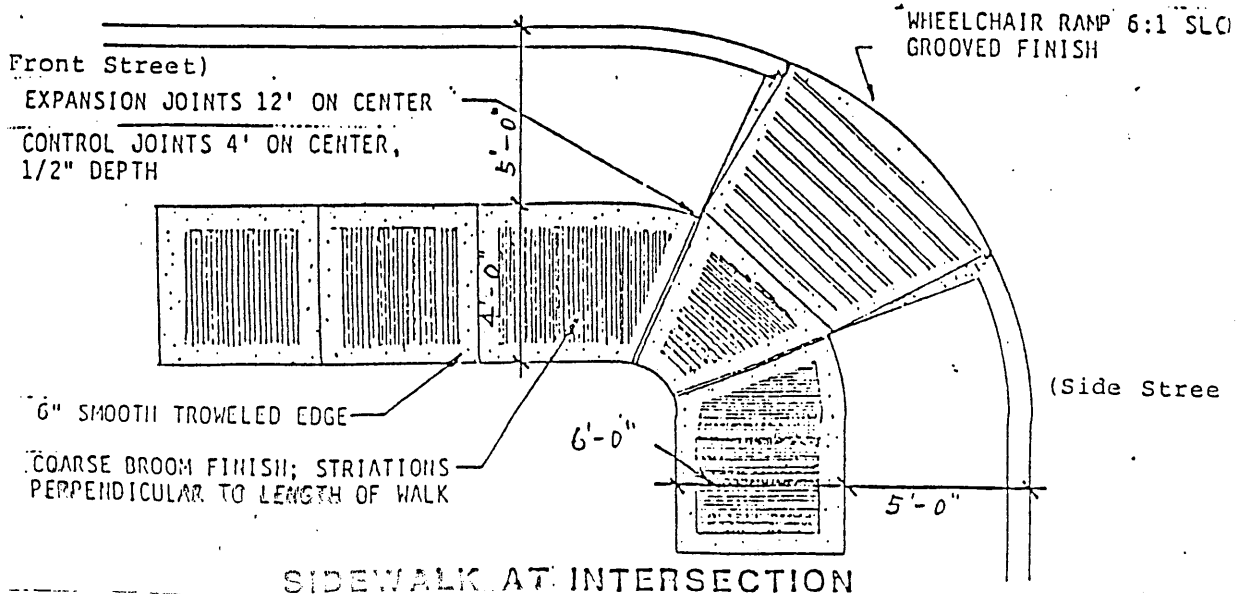
TYPE "I" AS PER ORIGINAL

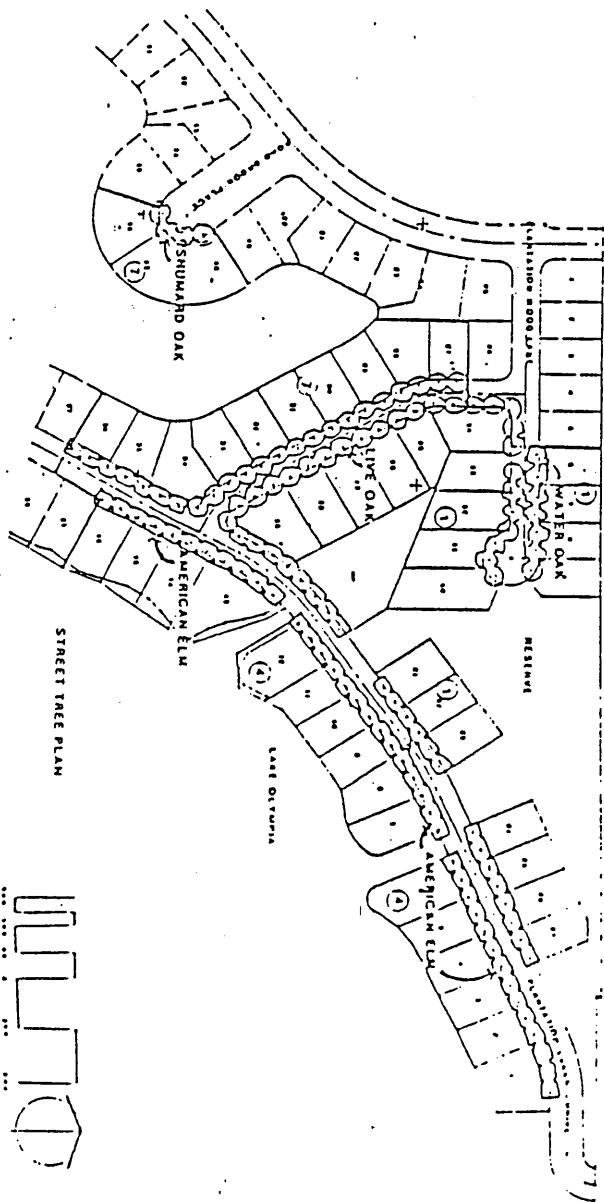


TYPE "J"




TYPE "K"





COMMON NAME	BOTANICAL NAME	SIZE
AMERICAN ELM	ULMUS AMERICANA	2-2 1/2" CAL.
LIVE OAK	QUERCUS VIRGINIANA	2-2 1/2" CAL.
SHUMARD OAK	QUERCUS SHUMARDI	2-2 1/2" CAL.
WATER OAK	QUERCUS NIGRA	2-2 1/2" CAL.

STREET TREE PLAN



FILED

1876 0703

'86 AUG 27 A9:17

Dianna Wilson
COUNTY CLERK
FORT BEND COUNTY TEXA

STATE OF TEXAS COUNTY OF FORT BEND
I, hereby certify that this instrument was filed on the
date and time stamped hereon by me and was duly recorded in
the volume and page of the named records of Fort Bend
County, Texas as stamped hereon by me on

AUG 29 1986



Dianna Wilson
County Clerk, Fort Bend Co., Tex.